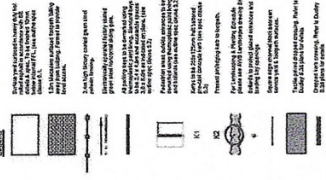


The responsibility for providing a safe and sound structure shall rest with the contractor. The contractor shall be responsible for providing a safe and sound structure. The contractor shall be responsible for providing a safe and sound structure. The contractor shall be responsible for providing a safe and sound structure.



For parking spaces, please refer to the site plan. For parking spaces, please refer to the site plan. For parking spaces, please refer to the site plan.

Site Setting, Civil Coordinates

- 1. N: 48053387 / E: 44204381
- 2. N: 48053387 / E: 44203821
- 3. N: 480549147 / E: 44203821
- 4. N: 480549147 / E: 44204381
- 5. N: 48053382 / E: 44203821
- 6. N: 48053382 / E: 44212471
- 7. N: 48057382 / E: 44212471
- 8. N: 480549147 / E: 44203821
- 9. N: 480549147 / E: 44203821
- 10. N: 480543242 / E: 44203821
- 11. N: 480543242 / E: 44203821
- 12. N: 480543242 / E: 44203821
- 13. N: 480543242 / E: 44203821

C-07 Site setting, civil coordinates, etc.
 C-08 Proposed building footprint, etc.
 C-09 Proposed building footprint, etc.
 C-10 Proposed building footprint, etc.
 C-11 Proposed building footprint, etc.
 C-12 Proposed building footprint, etc.
 C-13 Proposed building footprint, etc.
 C-14 Proposed building footprint, etc.
 C-15 Proposed building footprint, etc.
 C-16 Proposed building footprint, etc.
 C-17 Proposed building footprint, etc.
 C-18 Proposed building footprint, etc.
 C-19 Proposed building footprint, etc.
 C-20 Proposed building footprint, etc.
 C-21 Proposed building footprint, etc.
 C-22 Proposed building footprint, etc.
 C-23 Proposed building footprint, etc.
 C-24 Proposed building footprint, etc.
 C-25 Proposed building footprint, etc.
 C-26 Proposed building footprint, etc.
 C-27 Proposed building footprint, etc.
 C-28 Proposed building footprint, etc.
 C-29 Proposed building footprint, etc.
 C-30 Proposed building footprint, etc.
 C-31 Proposed building footprint, etc.
 C-32 Proposed building footprint, etc.
 C-33 Proposed building footprint, etc.
 C-34 Proposed building footprint, etc.
 C-35 Proposed building footprint, etc.
 C-36 Proposed building footprint, etc.
 C-37 Proposed building footprint, etc.
 C-38 Proposed building footprint, etc.
 C-39 Proposed building footprint, etc.
 C-40 Proposed building footprint, etc.
 C-41 Proposed building footprint, etc.
 C-42 Proposed building footprint, etc.
 C-43 Proposed building footprint, etc.
 C-44 Proposed building footprint, etc.
 C-45 Proposed building footprint, etc.
 C-46 Proposed building footprint, etc.
 C-47 Proposed building footprint, etc.
 C-48 Proposed building footprint, etc.
 C-49 Proposed building footprint, etc.
 C-50 Proposed building footprint, etc.
 C-51 Proposed building footprint, etc.
 C-52 Proposed building footprint, etc.
 C-53 Proposed building footprint, etc.
 C-54 Proposed building footprint, etc.
 C-55 Proposed building footprint, etc.
 C-56 Proposed building footprint, etc.
 C-57 Proposed building footprint, etc.
 C-58 Proposed building footprint, etc.
 C-59 Proposed building footprint, etc.
 C-60 Proposed building footprint, etc.
 C-61 Proposed building footprint, etc.
 C-62 Proposed building footprint, etc.
 C-63 Proposed building footprint, etc.
 C-64 Proposed building footprint, etc.
 C-65 Proposed building footprint, etc.

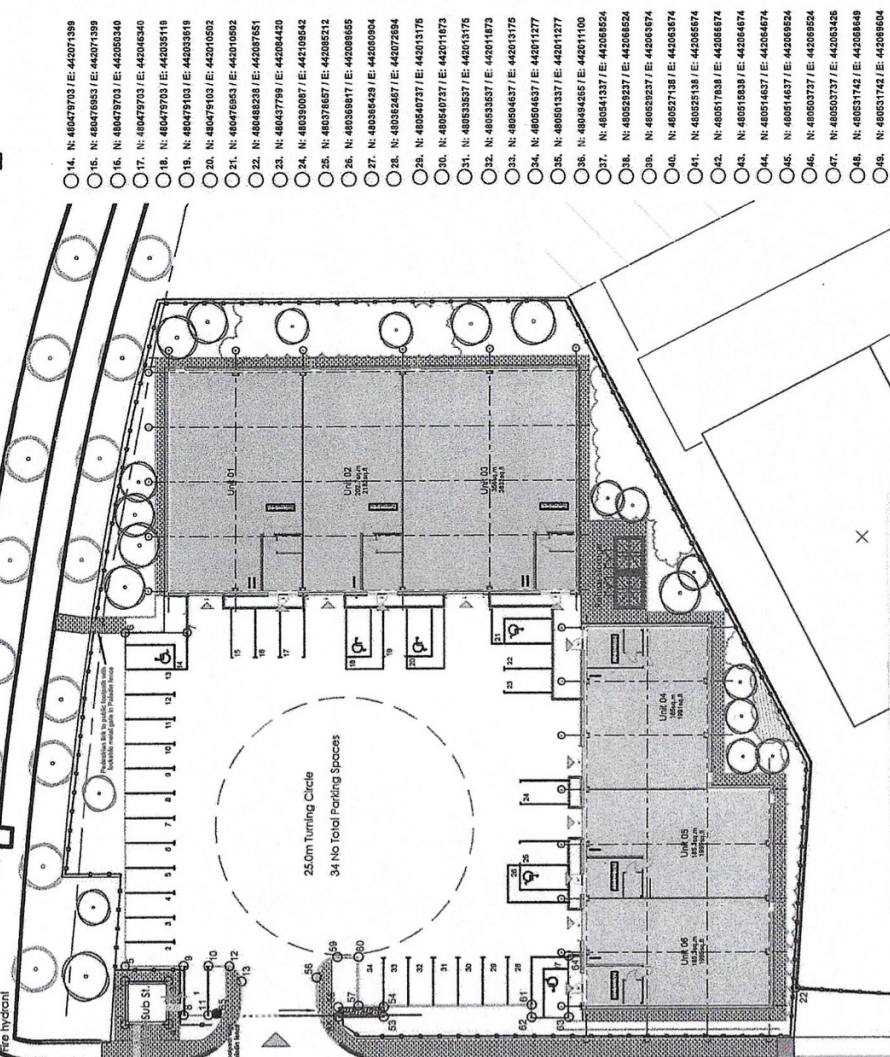
CONSTRUCTION

Client: Merrilee Investments Limited
 Project: Sowerby, Thirsk
 Industrial Development
 Drawing Title: Proposed Site Plan

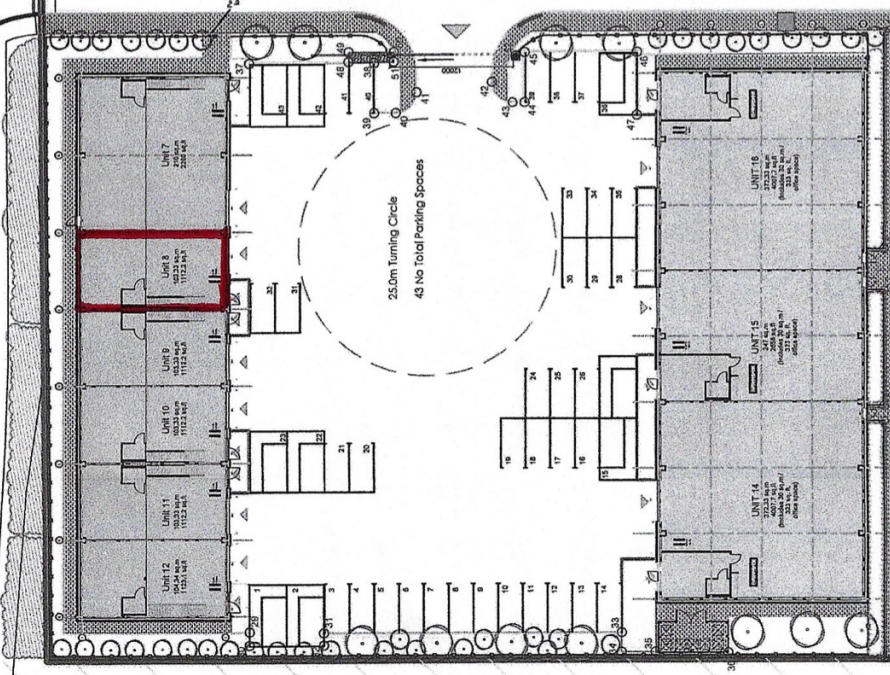
AB	SW	A1	1:250	Date:	20.03.2020
19295				Scale:	C-07

CONSTRORPHINE + WRIGHT ARCHITECTS
 Birmingham
 Leeds
 Derby
 London
 Business Central 2 Union Square, Coventry, CV1 1FR
 Tel: 01323 260055 www.constrorphine-wright.com

REV 3 14/2/2020



Unit No	No Spaces	Allocated Spaces
1	6	8 - 9, 14 - 17
2	5	10 - 13, 18
3	7	4 - 7, 20, 22, 34
4	4	21, 23, 31 - 32
5	4	24 - 26, 33
6	4	27 - 30
Visitor	2	1 - 3



Unit No	No Spaces	Allocated Spaces
7	6	9, 10, 30, 40, 41, 43
8	3	8, 32, 42
9	3	20, 22, 31
10	3	7, 21, 23
11	3	2, 5, 6
12	3	1, 3, 4
14	7	13 - 19
15	5	24 - 28
16	7	33 - 39
Visitor	2	11, 12, 29