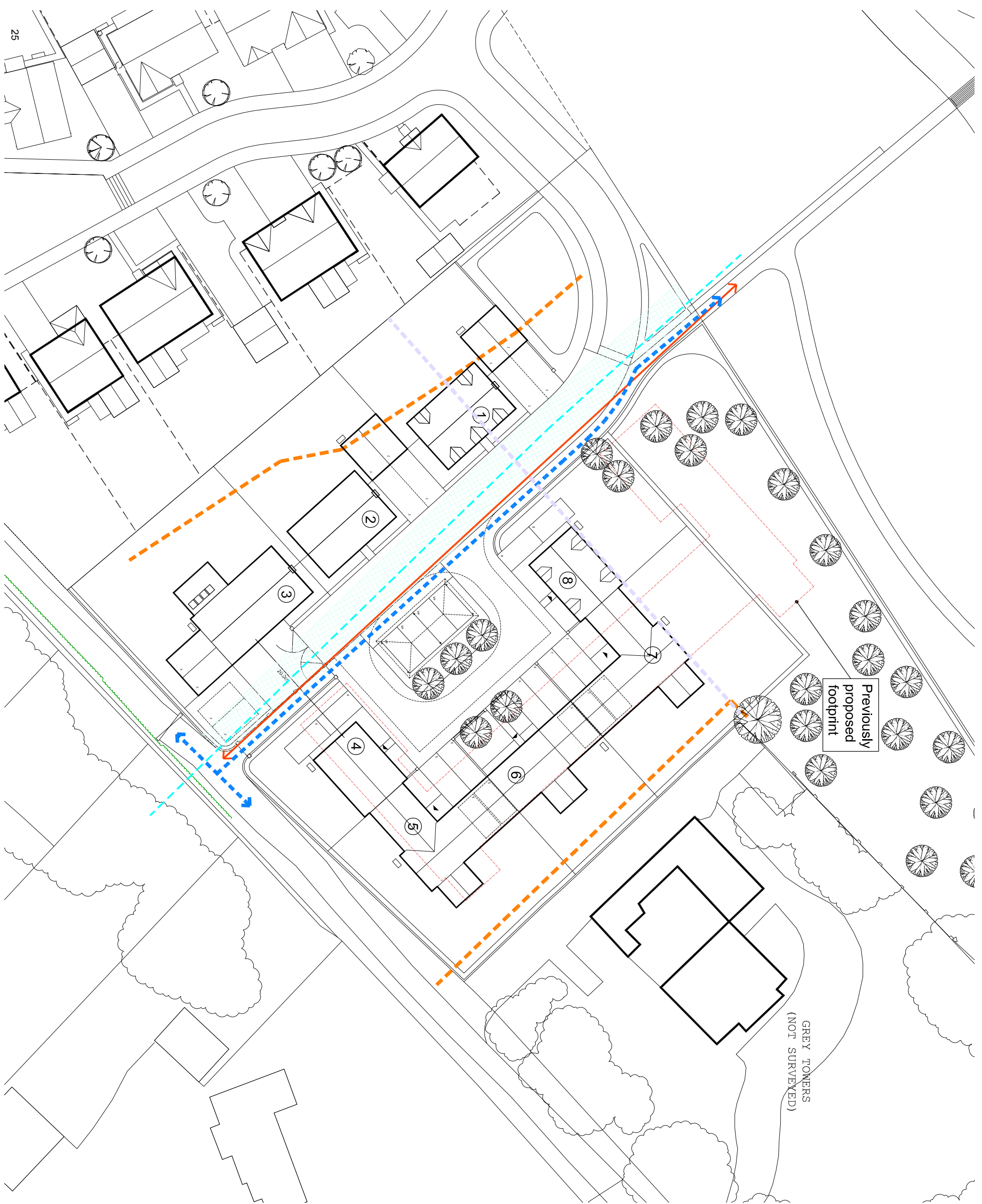







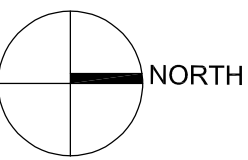
Notes:
 This drawing is property of **summerhouse**.
 It may not be reproduced or disclosed to a third party without written consent.
 This drawing is not to be scaled, figured dimensions only to be taken.
 Should any discrepancies be found please inform this office.



Previously proposed footprint

GREY TOWERS
(NOT SURVEYED)

-  NW Sewer & Wayleave
-  22m Offset
-  Planning Line
-  Proposed Footpath Route
-  Existing Footpath Route



summerhouse
 a r c h i t e c t s

mill farm
 guisborough
 north yorkshire
 TS14 6RW
 t - 01287 632640
 e - admin@summerhouse.uk.net
 w - www.summerhouse.uk.net

client **FORDY FARMS (INGLEBY) LTD**

project **LAND AT GREYTOWERS
 NUNTHORPE**

drawing **SITE CONSTRAINTS**

scale	1:500@A3
date	MAR 23
drwg no	S231 PLO04
status	PLANNING
rev	B